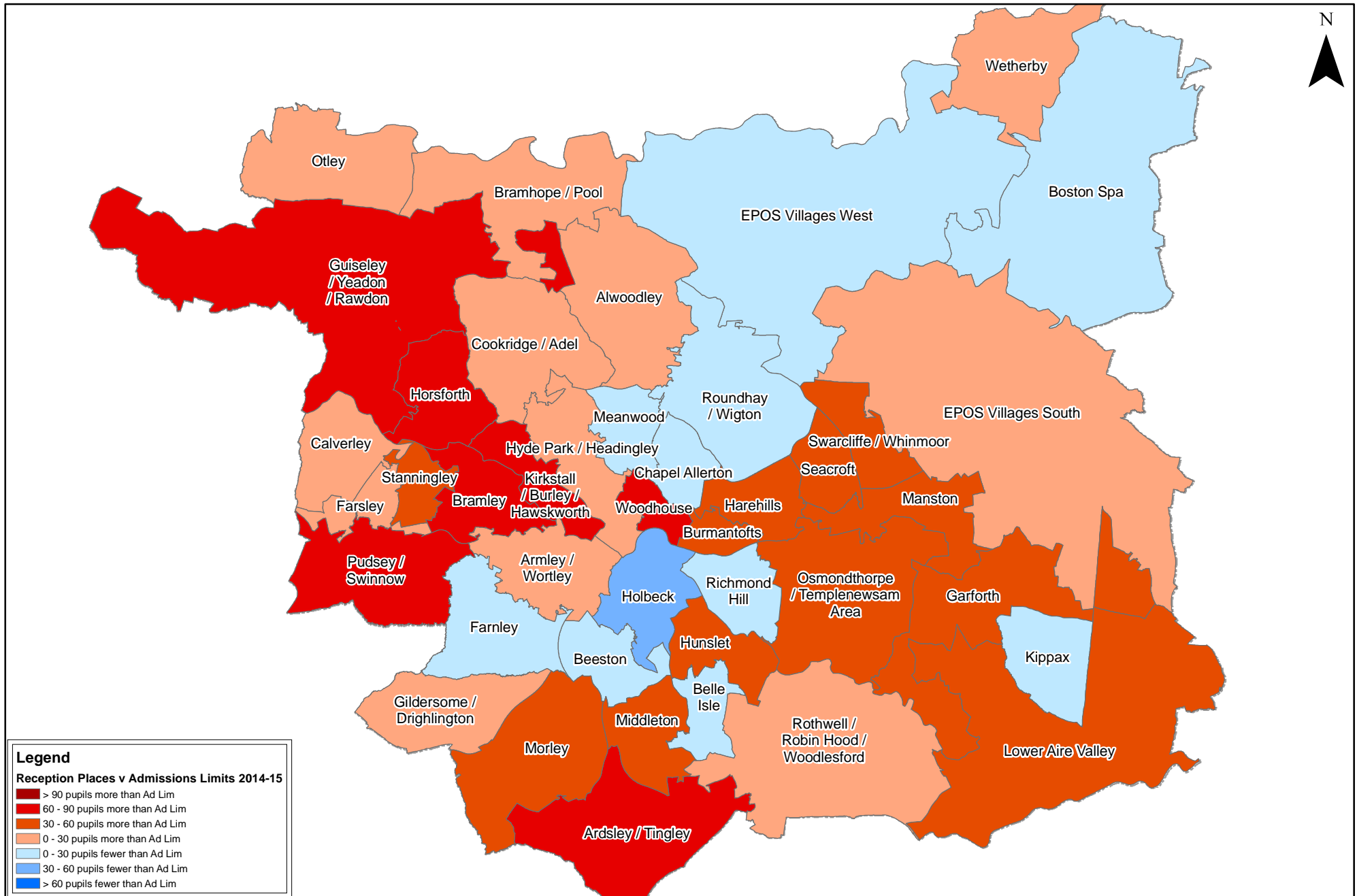
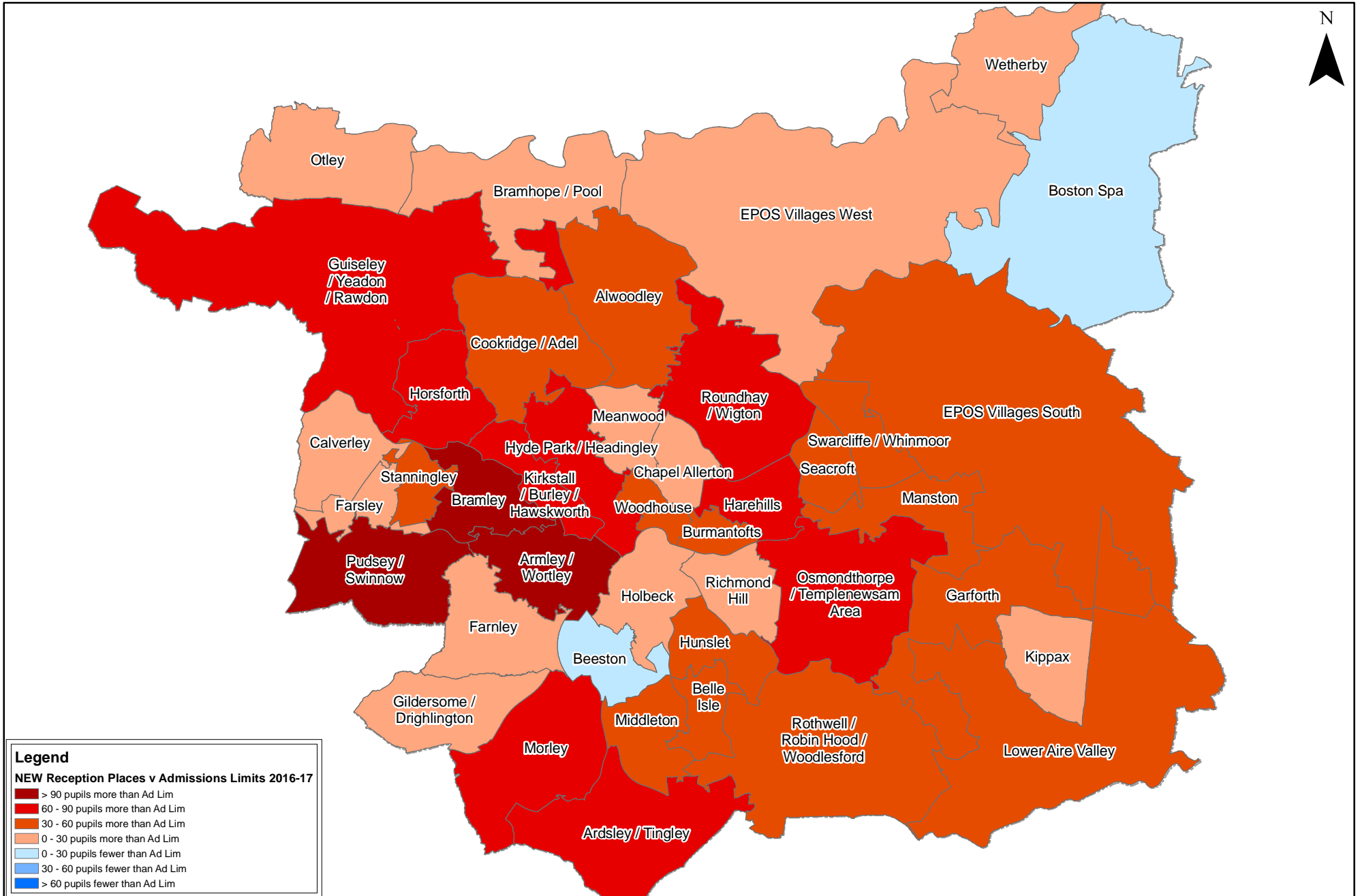


Projected Pressure for Reception Places by Primary Planning Area - 2014/15




(c) Crown Copyright and database right 2011 Ordnance Survey LA100019567
 This map produced by the PMI Team, Children's Services, Leeds City Council. For further information, please call 0113 39 51941

Projected Pressure for Reception Places by Primary Planning Area - 2016/17



(c) Crown Copyright and database right 2011 Ordnance Survey LA100019567
 This map produced by the PMI Team, Children's Services, Leeds City Council. For further information, please call 0113 39 51941



Number of statutory primary school age children by Secondary School Polygon. (Data Source: School Census, Jan 2012)

